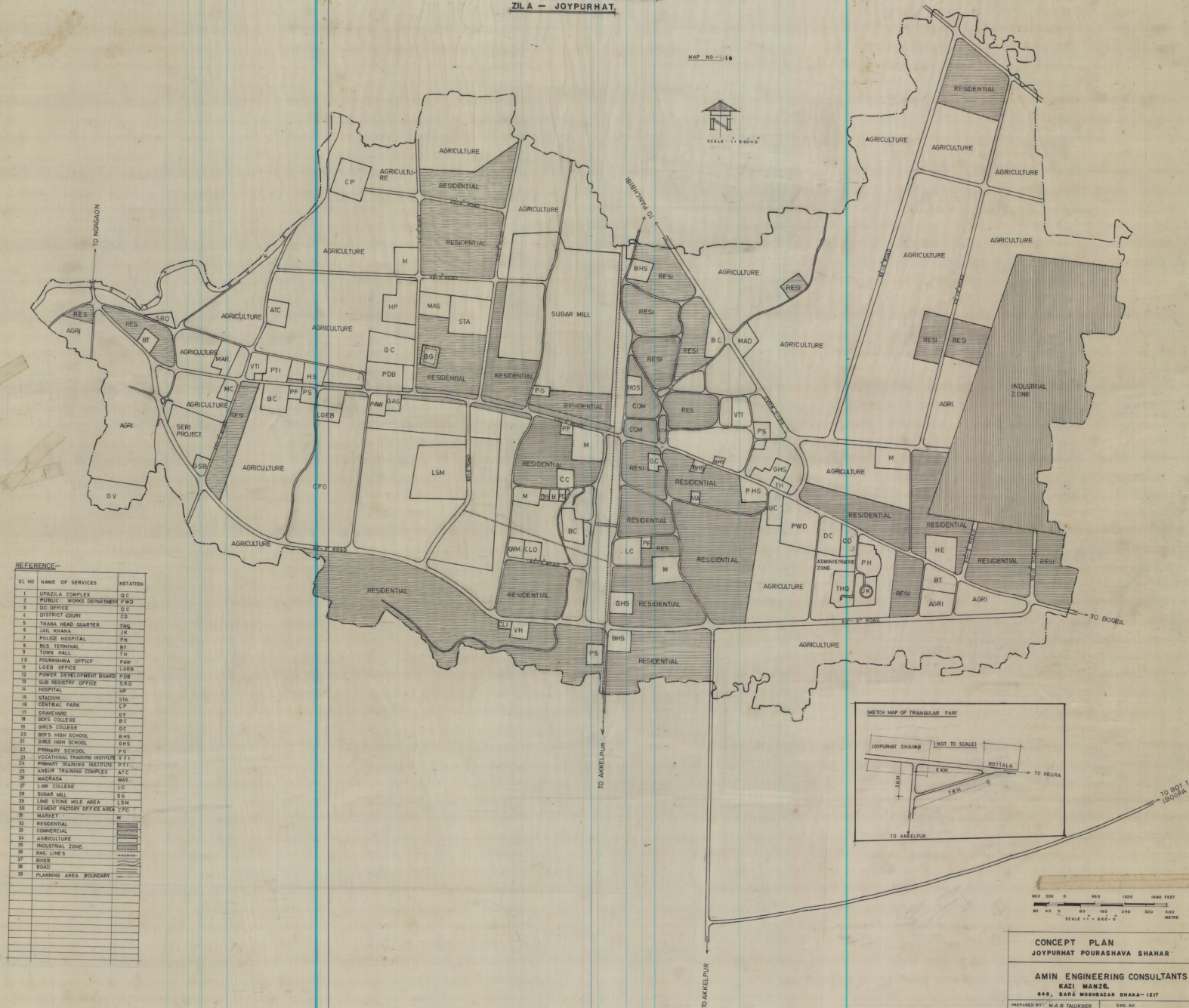



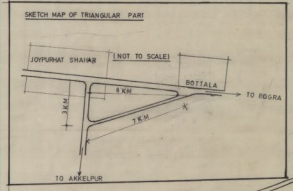
**CONCEPT PLAN**  
**JOYPURHAT POURASHAVA SHAHAR**  
**ZILA - JOYPURHAT.**

MAP NO - 1B



**REFERENCE-**

Sl. No	NAME OF SERVICES	NOTATION
1	UPAZILA COMPLEX	G.C.
2	PUBLIC WORKS DEPARTMENT	P.W.D.
3	D.C. OFFICE	D.C.
4	DISTRICT COURT	C.D.
5	THANA HEAD QUARTER	T.H.Q.
6	JAIL KHANA	J.K.
7	POLICE HOSPITAL	P.H.
8	BOYS TERMINAL	B.T.
9	TOWN HALL	T.H.
10	POURASHAVA OFFICE	P.A.O.
11	LOGS OFFICE	L.O.B.
12	POWER DEVELOPMENT BOARD	P.D.B.
13	SUB REGISTER OFFICE	S.R.O.
14	HOSPITAL	H.P.
15	STADIUM	S.T.A.
16	CENTRAL PARK	C.P.
17	GRAVEYARD	G.V.
18	BOYS COLLEGE	B.C.
19	GIRLS COLLEGE	G.C.
20	BOYS HIGH SCHOOL	B.H.S.
21	GIRLS HIGH SCHOOL	G.H.S.
22	PRIMARY SCHOOL	P.S.
23	VOCATIONAL TRAINING INSTITUTE	V.T.I.
24	PRIMARY TEACHING INSTITUTE	P.T.I.
25	ANDEUR TRAINING COMPLEX	A.T.C.
26	MADRASA	M.A.S.
27	LAW COLLEGE	L.C.
28	SUGAR MILL	S.M.
29	LIME STONE MILE AREA	L.S.M.
30	CEMENT FACTORY OFFICE AREA	C.F.O.
31	MARKET	M.
32	RESIDENTIAL	[Hatched pattern]
33	COMMERCIAL	[Diagonal lines]
34	AGRICULTURE	[Dotted pattern]
35	INDUSTRIAL ZONE	[Cross-hatched pattern]
36	RAIL LINES	[Double line with cross-ticks]
37	ROAD	[Single line]
38	PLANNING AREA BOUNDARY	[Dashed line]



**CONCEPT PLAN**  
**JOYPURHAT POURASHAVA SHAHAR**

**AMIN ENGINEERING CONSULTANTS**  
**KAZI MANZIL**  
 64B, BABA MOHAMMADAN DHAKA-1217

PREPARED BY: M.A.R. TALUKDER      DRS. NO.  
 CHECKED BY: M.M. SIDDIQUE ULLAH      SCALE: 1" = 600'-0"  
 DRAWN BY: S.U. AHMED      DATE: 18-1-80

ADVISER PLANNER <i>Siddiqui</i> M.A. SIDDIQUEULLAH	PLANNER <i>Manzil</i> M.A. RAQUIS TALUKDER	ENGINEER <i>Manzil</i> M.A. MATHIN
--	--	--