
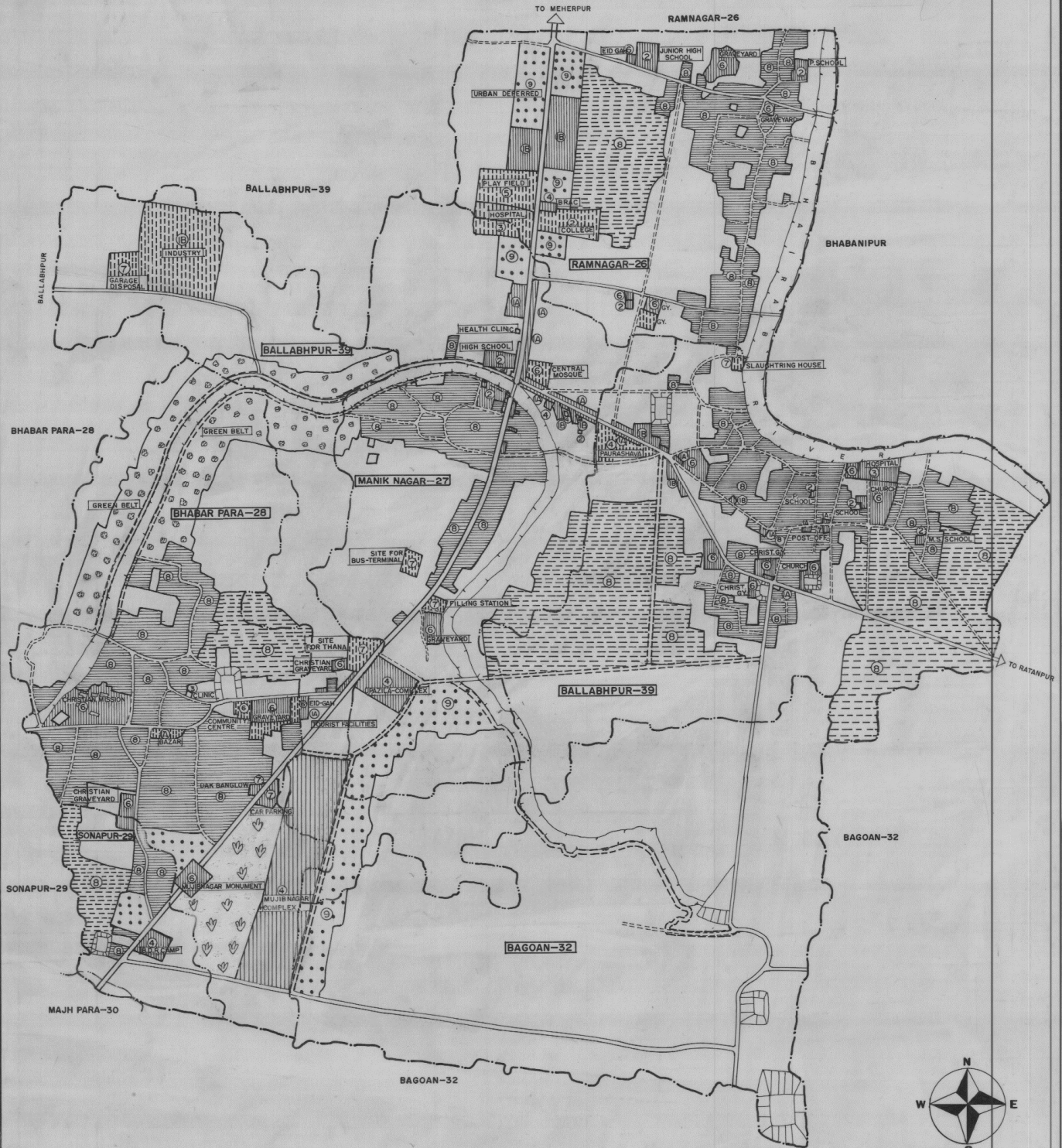
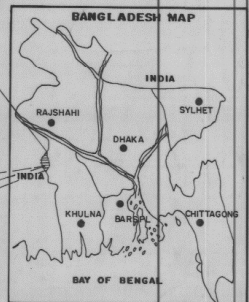


LAND USE/MASTER PLAN

MUJIBNAGAR UPAZILA SHAHAR, ZILA-MEHERPUR



SCALE: 1"=660'-0"



LEGEND :

MAJOR USES	SYMBOL	EXISTING		PRO. SYMB.	PRO. EXISTING	
		ACRES	PERCENT		ACRES	PERCENT
1. COMMERCE	[Symbol]	8.46	0'36	[Symbol]	12'71	0'55
2. INDUSTRY	[Symbol]	16'90	0'73	[Symbol]	36'90	1'59
3. EDUCATION	[Symbol]	12'09	0'52	[Symbol]	16'59	0'71
4. HEALTH	[Symbol]	3'21	0'14	[Symbol]	8'21	0'35
5. ADMINISTRATION	[Symbol]	65'44	2'72	[Symbol]	68'44	2'94
6. RECREATION	[Symbol]	6'92	0'30	[Symbol]	13'42	0'58
7. SOCIO-CULTURE	[Symbol]	33'91	1'45	[Symbol]	39'6	1'70
8. URBAN SERVICES	[Symbol]	15'60	0'67	[Symbol]	27'75	1'19
9. RESIDENTIAL	[Symbol]	308'76	13'26	[Symbol]	539'26	23'16
10. URBAN DEFERRED	[Symbol]			[Symbol]	85'05	3'57
11. WATER BODIES	[Symbol]	136'66	5'87	[Symbol]	136'66	5'87
12. GREEN BELT	[Symbol]			[Symbol]	69'00	2'96
13. AGRICULTURE	[Symbol]	1665'96	71'56	[Symbol]	1192'28	51'22
14. ROADS :						
a. PUCCA ROAD	[Symbol]	56'29	2'42	[Symbol]	84'13	3'61
b. SEMI-PUCCA ROAD	[Symbol]			[Symbol]		
c. KATCHA ROAD	[Symbol]			[Symbol]		
15. MOUZA BOUNDARY	[Symbol]			[Symbol]		
16. PLANNING BOUNDARY	[Symbol]			[Symbol]		
		TOTAL ARE. 2328'00 100'00		2328'00 100'00		

URBAN DEVELOPMENT DIRECTORATE
MINISTRY OF HOUSING & PUBLIC WORKS
GOVT. OF THE PEOPLE'S REPUBLIC OF BANGLADESH

LAND USE/MASTER PLAN
MUJIBNAGAR UPAZILA SHAHAR, ZILA-MEHERPUR

PREPARED BY :	SCALE : 1"=660'-0"
1. MD. NAZIMUDDIN	ORG NO. :
2. MD. SHA NOWAZ	DATE :
3. ABDUS SATTER	
4. ABDUR RAZZAK	
5. MD. ANWAR HOSSAIN SARKER	
6. SYEDA LAILY YEASMIN	

PROVASH CHANDRA KUNDU PLANNER URBAN DEVELOPMENT DTE.	MD. AKHTAR HOSSAIN SENIOR PLANNER URBAN DEVELOPMENT DTE.	MD. SAAD ULLAH DEPUTY DIRECTOR URBAN DEVELOPMENT DTE.	MUHA. ABDUL WAHAB DIRECTOR URBAN DEVELOPMENT DTE.
--	--	---	---