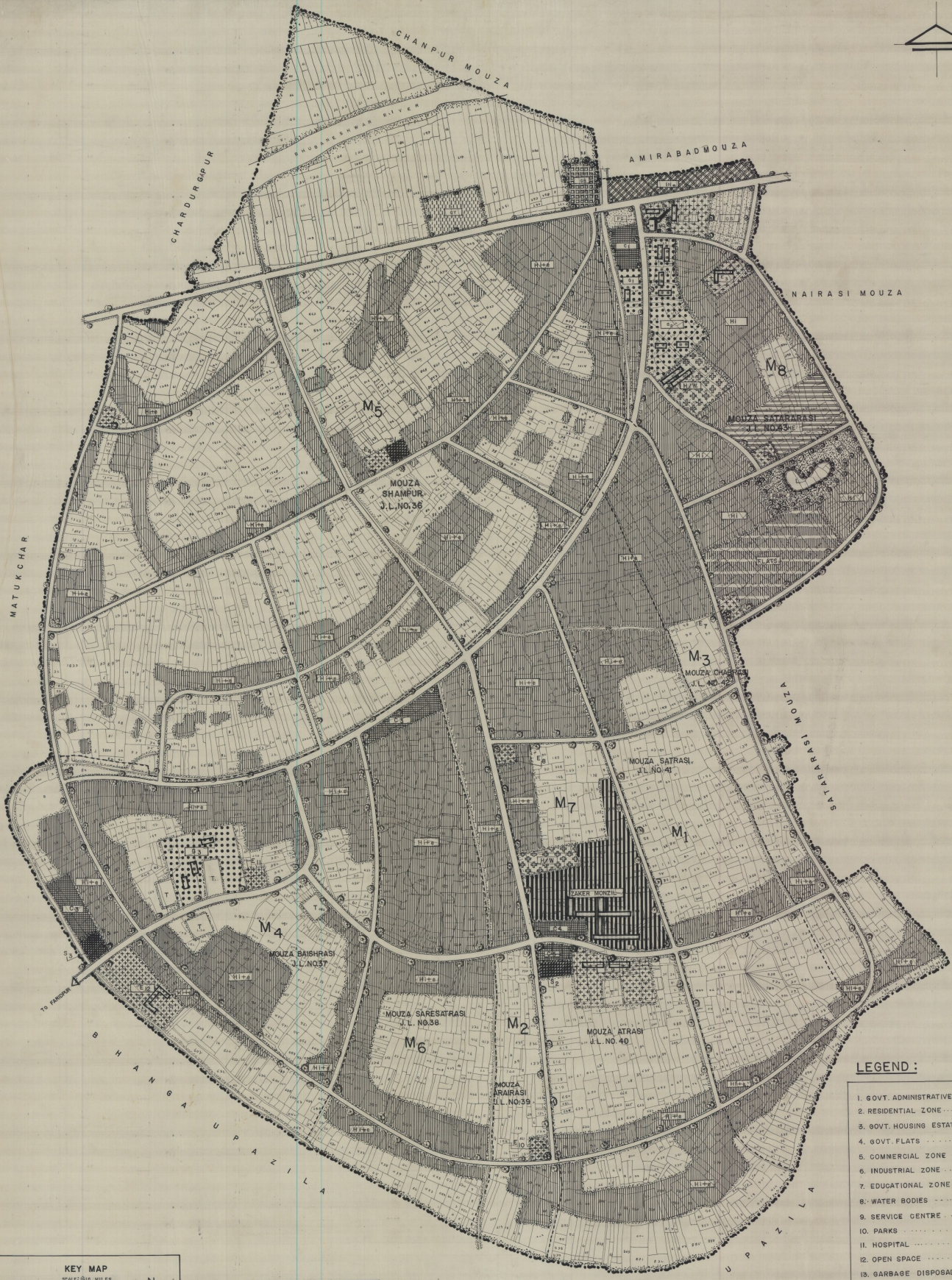
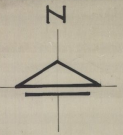


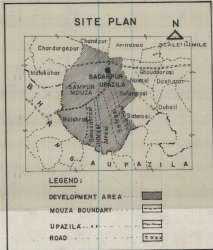
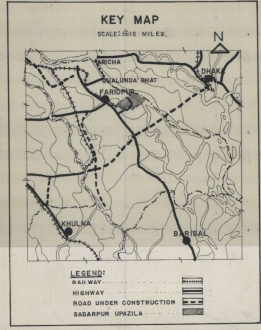
# LAND USE PLAN

SADARPUR UPAZILA HEAD QTRS., FARIDPUR.



**LEGEND :**

1. GOVT. ADMINISTRATIVE ZONE	[Symbol]
2. RESIDENTIAL ZONE	[Symbol]
3. GOVT. HOUSING ESTATE	[Symbol]
4. GOVT. FLATS	[Symbol]
5. COMMERCIAL ZONE	[Symbol]
6. INDUSTRIAL ZONE	[Symbol]
7. EDUCATIONAL ZONE	[Symbol]
8. WATER BODIES	[Symbol]
9. SERVICE CENTRE	[Symbol]
10. PARKS	[Symbol]
11. HOSPITAL	[Symbol]
12. OPEN SPACE	[Symbol]
13. GARBAGE DISPOSAL	[Symbol]
14. PLAY GROUND	[Symbol]
15. GRAVE YARD	[Symbol]
16. IDGAH WITH MOSQUE	[Symbol]
17. ZAKER MONZIL	[Symbol]
18. ROADS (60' & 40')	[Symbol]
19. AGRICULTURE	[Symbol]
20. PROPOSED DEV. BOUNDARY	[Symbol]



**REFERENCE LETTERS :**

- H - HOUSING, IN-INDUSTRY
- E - EXTENSION OF LANDUSE
- I - INTENSIFICATION OF LANDUSE
- T - TRANSPORT FACILITY
- S - GOVT. SERVICE, OS - OPEN SPACE,
- GB - GARBAGE, GY - GRAVE YARD, ST - STORAGE,
- PG - PLAY GROUND, P - PARK, L - LAKE, TK - TANK,
- DK - DRAINAGE KHAL, C - CONNEXE, S - SERVICE CENTRE,
- E - EDUCATION, HW - HEALTH & WELFARE.

**LAND USE PLAN**

SADARPUR UPAZILA HEAD QUARTERS, FARIDPUR.

URBAN DEVELOPMENT DIRECTORATE, MINISTRY OF WORKS, GOVT. OF THE PEOPLE'S REPUBLIC OF BANGLADESH.

PREPARED BY: M. S. RAHMAN ALI DATE: 10.12.83  
 TRACED BY: M. S. RAHMAN ALI DATE: 12.12.83  
 TECH. IN-CHARGE: M. MURSHIDUL ISLAM SCALE: 1" = 500' 0"

DR. G. A. SIDDIQI, SENIOR SUPERVISOR  
 ANIL CHAKRABORTY, DIRECTOR-IN-CHARGE