



















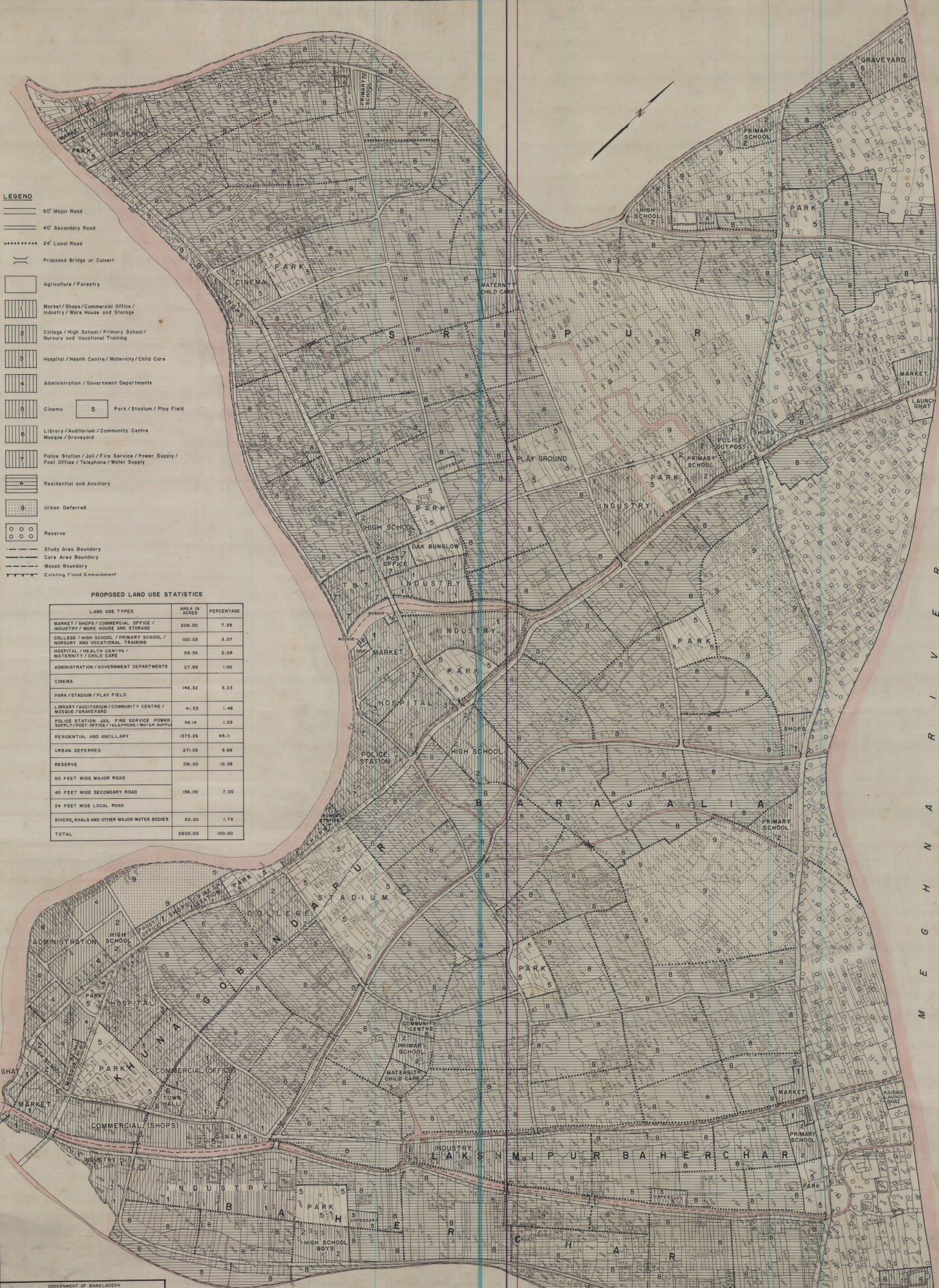


**LEGEND**

-  60' Major Road
-  40' Secondary Road
-  24' Local Road
-  Proposed Bridge or Culvert
-  Agriculture / Forestry
-  Market / Shops / Commercial Office / Industry / Ware House and Storage
-  College / High School / Primary School / Nursery and Vocational Training
-  Hospital / Health Centre / Maternity / Child Care
-  Administration / Government Departments
-  Cinema
-  Park / Stadium / Play Field
-  Library / Auditorium / Community Centre / Mosque / Graveyard
-  Police Station / Jail / Fire Service / Power Supply / Post Office / Telephone / Water Supply
-  Residential and Ancillary
-  Urban Deferred
-  Reserve
-  Study Area Boundary
-  Core Area Boundary
-  Mouza Boundary
-  Existing Flood Embankment

**PROPOSED LAND USE STATISTICS**

LAND USE TYPES	AREA IN ACRES	PERCENTAGE
MARKET / SHOPS / COMMERCIAL OFFICE / INDUSTRY / WARE HOUSE AND STORAGE	206.00	7.38
COLLEGE / HIGH SCHOOL / PRIMARY SCHOOL / NURSERY AND VOCATIONAL TRAINING	100.03	3.57
HOSPITAL / HEALTH CENTRE / MATERNITY / CHILD CARE	58.39	2.09
ADMINISTRATION / GOVERNMENT DEPARTMENTS	27.98	1.00
CINEMA		
PARK / STADIUM / PLAY FIELD	146.32	5.23
LIBRARY / AUDITORIUM / COMMUNITY CENTRE / MOSQUE / GRAVEYARD	41.33	1.48
POLICE STATION / JAIL / FIRE SERVICE / POWER SUPPLY / POST OFFICE / TELEPHONE / WATER SUPPLY	36.14	1.29
RESIDENTIAL AND ANCILLARY	1375.26	49.11
URBAN DEFERRED	271.05	9.66
RESERVE	291.00	10.38
80 FEET WIDE MAJOR ROAD		
40 FEET WIDE SECONDARY ROAD	196.00	7.00
24 FEET WIDE LOCAL ROAD		
RIVERS, KHALS AND OTHER MAJOR WATER BODIES	50.00	1.79
<b>TOTAL</b>	<b>2800.00</b>	<b>100.00</b>



GOVERNMENT OF BANGLADESH  
 MINISTRY OF WORKS  
 URBAN DEVELOPMENT DIRECTORATE  
 UPAZILA HIZLA ZILA BARISAL

**UPAZILA HEADQUARTERS  
 LAND USE PLANS / MASTER PLANS**

ENGINEERING & PLANNING CONSULTANTS LTD  
 41, Duttaraj Commercial Area, Dhaka-2

Designed: \_\_\_\_\_  
 Checked: \_\_\_\_\_  
 Drawn: \_\_\_\_\_  
 Approved: \_\_\_\_\_

FIGURE - 4