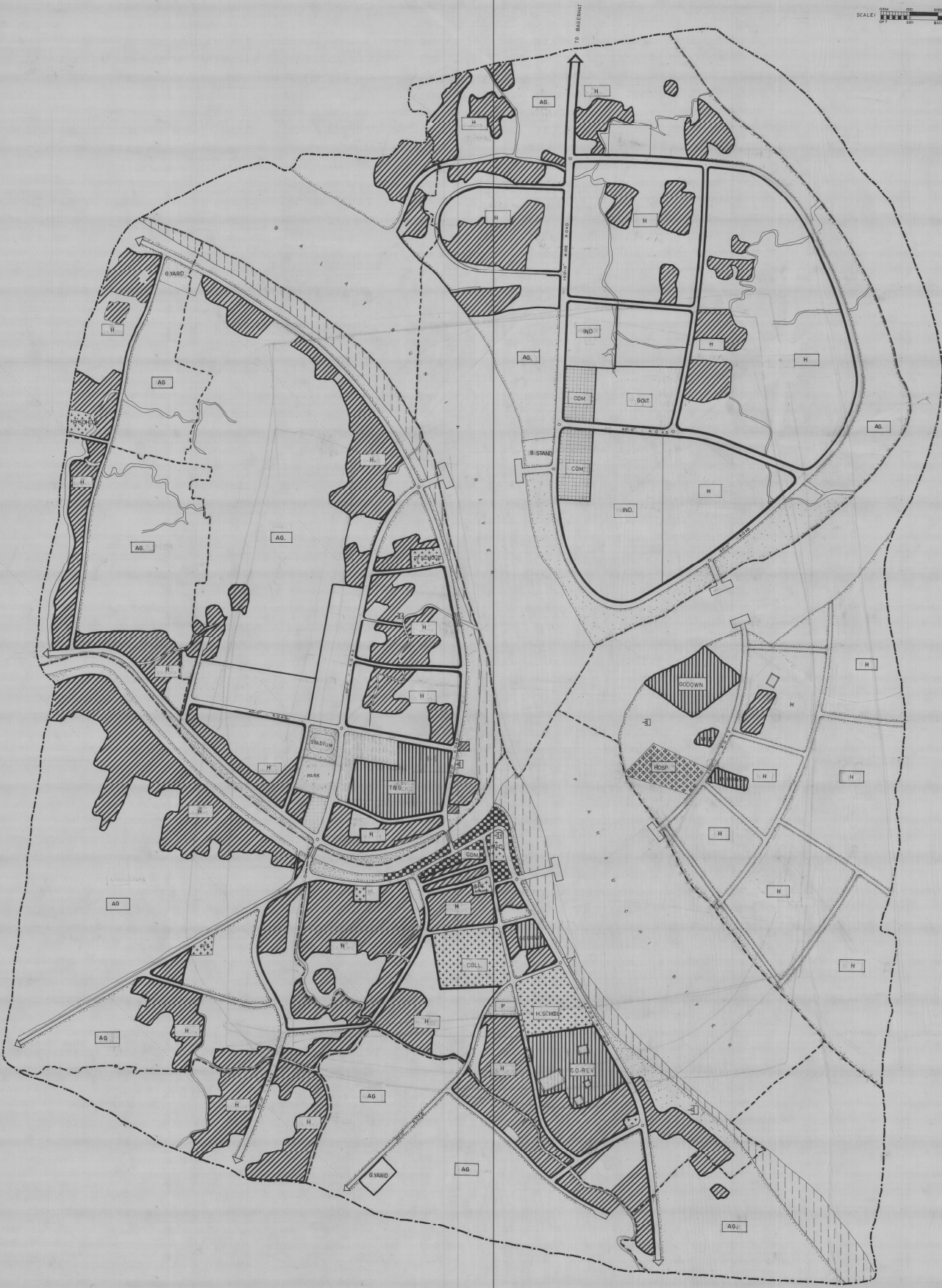
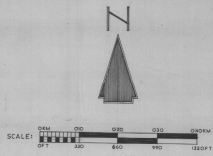


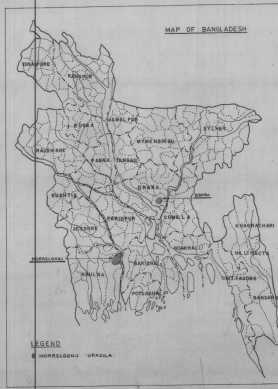
# LAND-USE PLAN

## MORRELGONJ UPAZILA HEADQTRS DT. KHULNA



**LEGEND:**

SL.NO	NAME	PROPOSED	EXISTING	PROPOSED	ACRES	PERCENTAGE
1.	GOVT ZONE	[Hatched pattern]	[Hatched pattern]	32.00	70.00	2.73
2.	RESIDENCE	[Dotted pattern]	[Dotted pattern]	223.00	736.00	2.870
3.	COMMERCE	[Cross-hatched pattern]	[Cross-hatched pattern]	13.50	23.00	0.89
4.	EDUCATION	[Diagonal lines]	[Diagonal lines]	24.00	37.00	1.44
5.	INDUSTRY	[Vertical lines]	[Vertical lines]	40.00	40.00	1.56
6.	RELIGIOUS	[Church icon]	[Church icon]	3.00	3.00	0.11
7.	HOSPITAL	[Hospital icon]	[Hospital icon]	7.00	7.00	0.27
8.	RECREATION	[Park icon]	[Park icon]	7.50	7.50	0.29
9.	ROAD	[Road icon]	[Road icon]	169.73	192.73	7.51
10.	TRANSPORT FACILITIES	[Bus icon]	[Bus icon]	8.00	8.00	0.31
11.	WATER BODIES	[Water icon]	[Water icon]	6.81	68.100	2.700
12.	GRAVE YARD & BURNING PLACE	[Grave icon]	[Grave icon]	4.00	4.00	0.15
13.	AGRICULTURE	[Agriculture icon]	[Agriculture icon]		743.00	28.9
14.	PLANNING AREA BOUNDARY	[Dashed line]	[Dashed line]			
15.	MOUZA BOUNDARY	[Dotted line]	[Dotted line]			
16.	RIVER EROSION	[Wavy line]	[Wavy line]		74.00	
	TOTAL				2552.23	



**LAND USE PLAN**  
MORRELGONJ UPAZILA HEADQUARTERS

OFFICE OF THE DIRECTOR URBAN DEVELOPMENT DIRECTORATE  
MINISTRY OF WORKS GOVT. OF PEOPLE'S REPUBLIC OF BANGLADESH

PREPARED BY: MR. A. HOSSEN MR. M. HOSSEN MR. BANGLADESH	SCALE: 1:10000 = 0.10 CM
DATE: _____	

MR. A. HOSSEN  
 MR. M. HOSSEN  
 MR. BANGLADESH